

YELLOWSTONE

Chance of a supervolcano eruption

SUPERVOLCANO



The threat of yellowstone becoming a supervolcano is currently LOW with the estimation of 44% by the end of this year.

Suspend Adjust

ATLANTIC SHORE

Chance of a tsunami in Atlantic shoreline

TSUNAMI



Tsunami threat in Atlantic shores are currently VERY LOW with the estimation of 6% at this moment.

Suspend Adjust

NORTH KOREA

Chance of North Korea launching ICBM's

NUCLEAR WINTER



North Korea's recent military moves increased the threat levels by 12%. Current threat level is HIGH with the estimation of 68%.

Suspend Adjust

ADD A NEW ALERT

Click to set a new alert threshold.

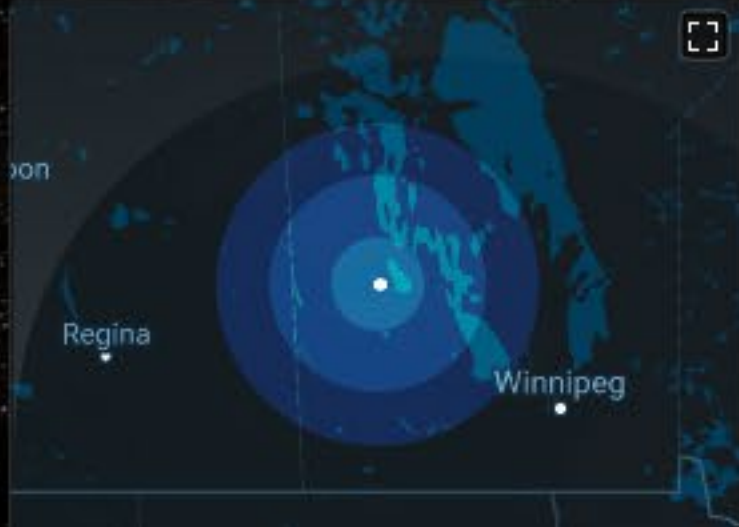
NEW ALERT



Click here to add a new threat and set threshold for getting mobile alerts. Lorem ipsum dolor sit amet. Phasellus eleifend euismod arcu.

DAUPHIN

Monitored threats in Dauphin



You are watching for 27 different threat types in 50kms radius of Dauphin. Currently there are 42 Threats present in the area.

Threats: Dozens Tension: Low

Suspend Adjust

MONTEBELLO

Monitored threats in Montebello



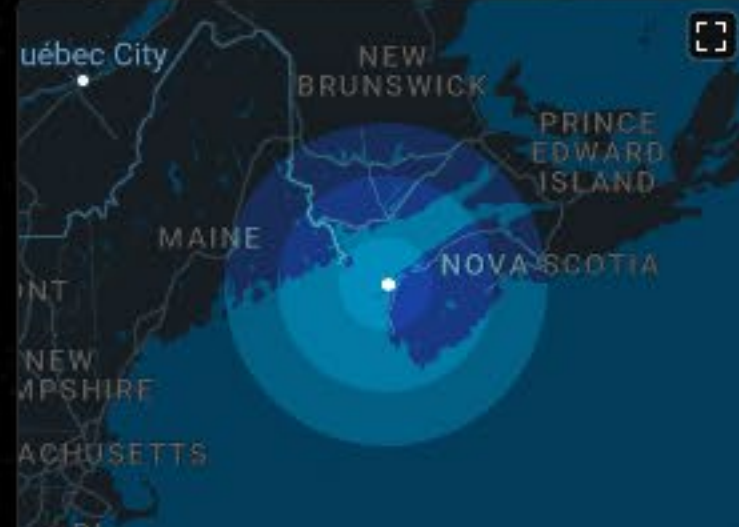
You are watching for 8 different threat types in 250kms radius of Montebello. Currently there are 316 Threats present in the area.

Threats: Hundreds Tension: High

Suspend Adjust

FREEPORT

Monitored threats in Freeport



You are watching for 34 different threat types in 50kms radius of Freeport. Currently there are only 3 Threats present in the area.

Threats: Very Few Tension: None

Suspend Adjust

MONITOR NEW LOCATION

Click to set a new location to monitor



Click here to add a new location to monitor. Lorem ipsum dolor sit amet. Phasellus eleifend euismod arcu.

MY MAP

Map view of your current threats.

Map view showing various threat categories (Water, Earth, Fire, Wind, Biological, Nuclear, Human-made, Celestial) and a detailed popup for Montebello showing 316 active threats and 8 monitored threat types.

LIVE FEED

Live feed tailored according to your preferences

Settings

CBC Broadcast

4.7 MWW Aftershock hits Harvey - News cast by Olivia Pasquarelli

10 Dec 2017 - 04:22:28 UTC

CDC Announcement

Flooding reported in Halifax. Dartmouth experiences a tidal surge of 10 feet flooding downtown businesses. Lorem ipsum dolor sit amet, consectetur adipiscing elit. Mauris ullamcorper hendrerit tortor eget porta. Cras efficitur quam nec leo vehicula, et ultricies nulla ultrices. - Read Article

10 Dec 2017 - 05:31:40 UTC

CBC Broadcast

Outbreak of tuberculosis at University of New Brunswick. - See Details

10 Dec 2017 - 05:48:12 UTC

CDC Announcement

Flooding reported in Halifax. Dartmouth experiences a tidal surge of 10 feet flooding downtown businesses. Lorem ipsum dolor sit amet, consectetur adipiscing elit. Mauris ullamcorper hendrerit tortor eget porta. Cras efficitur quam nec leo vehicula, et ultricies nulla ultrices. Vivamus metus purus, tristique in dapibus at, tristique at tellus. - Jean Mason

10 Dec 2017 - 06:19:33 UTC

Near Threat Report

M5.4 - 9KM WSW of Fredericton, NB Earthquake detailed report available. - Read Article

10 Dec 2017 - 06:21:16 UTC

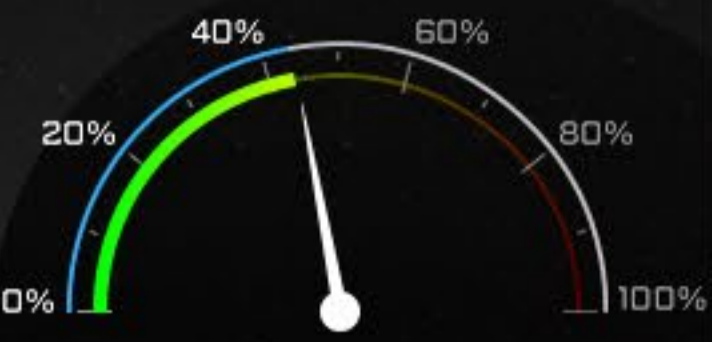
USGS Earthquake Hazards Program

10 Dec 2017 - 06:29:51 UTC

YELLOWSTONE

Chance of a supervolcano eruption

SUPERVOLCANO



The threat of yellowstone becoming a supervolcano is currently **LOW** with the estimation of 44% by the end of this year.

Suspend Adjust

ATLANTIC SHORE

Chance of a tsunami in Atlantic shoreline

TSUNAMI



Tsunami threat in Atlantic shores are currently **VERY LOW** with the estimation of 6% at this moment.

Suspend Adjust

NORTH KOREA

Chance of North Korea launching ICBM's

NUCLEAR WINTER



North Korea's recent military moves increased the threat levels by 12%. Current threat level is **HIGH** with the estimation of 68%.

Suspend Adjust

ADD A NEW ALERT

Click to set a new alert threshold.

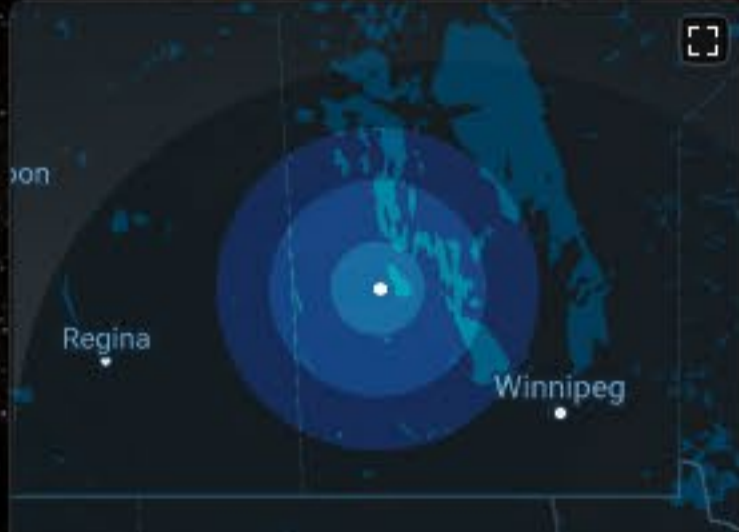
NEW ALERT



Click here to add a new threat and set threshold for getting mobile alerts. Lorem ipsum dolor sit amet. Phasellus eleifend euismod arcu.

DAUPHIN

Monitored threats in Dauphin



You are watching for 27 different threat types in 50kms radius of Dauphin. Currently there are 42 Threats present in the area.

Threats: Dozens Tension: Low

Suspend Adjust

MONTEBELLO

Monitored threats in Montebello



You are watching for 8 different threat types in 250kms radius of Montebello. Currently there are 316 Threats present in the area.

Threats: Hundreds Tension: High

Suspend Adjust

FREERPORT

Monitored threats in Freeport



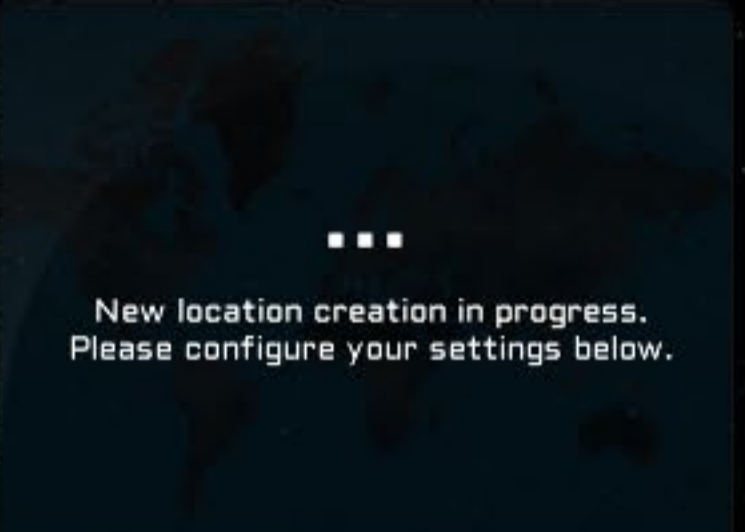
You are watching for 34 different threat types in 50kms radius of Freeport. Currently there are only 3 Threats present in the area.

Threats: Very Few Tension: None

Suspend Adjust

MONITOR NEW LOCATION

Click to set a new location to monitor



New location creation in progress. Please configure your settings below.

Click here to add a new location to monitor. Lorem ipsum dolor sit amet. Phasellus eleifend euismod arcu.

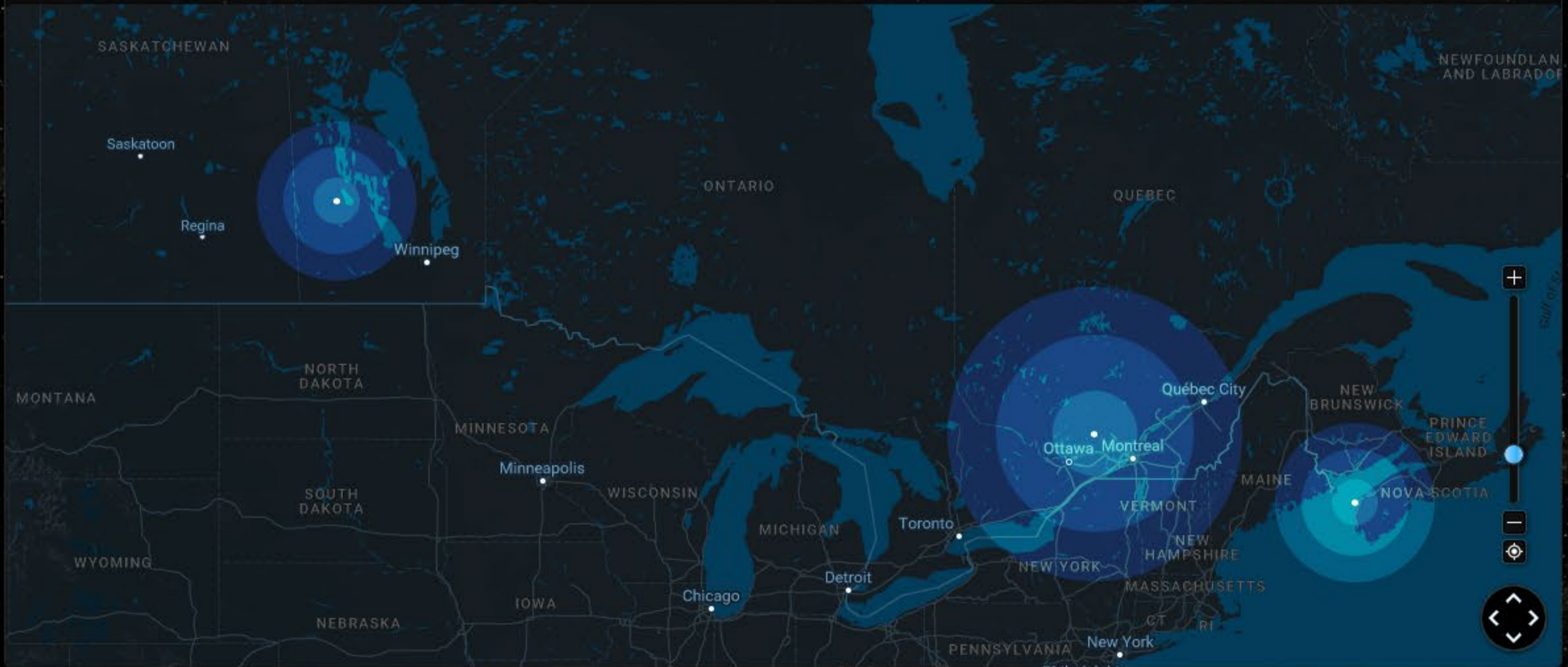
NEW LOCATION

Choose a new location to monitor.

**Address** Type in an address or select on the map.

**Range** Adjust the radius of your are of interest. Radius:

**Notifications** Chose the way you want to get notifications for your area.  Website  Desktop  Email  SMS  Mobile APP



LIVE FEED

Live feed tailored according to your preferences

Settings

- CBC Broadcast** 4.7 MWW Aftershock hits Harvey - News cast by Olivia Pasquarelli 10 Dec 2017 - 04:22:28 UTC
- CDC Announcement** Flooding reported in Halifax. Dartmouth experiences a tidal surge of 10 feet flooding downtown businesses. Lorem ipsum dolor sit amet, consectetur adipiscing elit. Mauris ullamcorper hendrerit tortor eget porta. Cras efficitur quam nec leo vehicula, et ultricies nulla ultrices. - Read Article 10 Dec 2017 - 05:31:40 UTC
- CBC Broadcast** Outbreak of tuberculosis at University of New Brunswick. - See Details 10 Dec 2017 - 05:48:12 UTC
- CDC Announcementt** Flooding reported in Halifax. Dartmouth experiences a tidal surge of 10 feet flooding downtown businesses. Lorem ipsum dolor sit amet, consectetur adipiscing elit. Mauris ullamcorper hendrerit tortor eget porta. Cras efficitur quam nec leo vehicula, et ultricies nulla ultrices. Vivamus metus purus, tristique in dapibus at, tristique at tellus. - Jean Mason 10 Dec 2017 - 06:19:33 UTC
- Near Threat Report** M5.4 - 9KM WSW of Fredericton, NB Earthquake detailed report available. - Read Article 10 Dec 2017 - 06:21:16 UTC
- USGS Earthquake Hazards Program** 10 Dec 2017 - 06:29:51 UTC

YELLOWSTONE

Chance of a supervolcano eruption

SUPERVOLCANO



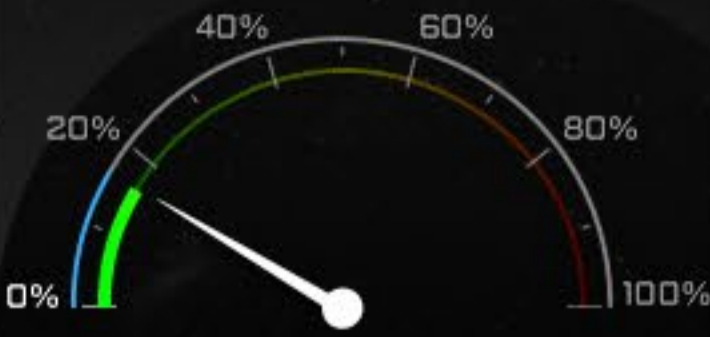
The threat of yellowstone becoming a supervolcano is currently LOW with the estimation of 44% by the end of this year.

Suspend Adjust

ATLANTIC SHORE

Chance of a tsunami in Atlantic shoreline

TSUNAMI



Tsunami threat in Atlantic shores are currently VERY LOW with the estimation of 6% at this moment.

Suspend Adjust

NORTH KOREA

Chance of North Korea launching ICBM's

NUCLEAR WINTER



North Korea's recent military moves increased the threat levels by 12%. Current threat level is HIGH with the estimation of 68%.

Suspend Adjust

ADD A NEW ALERT

Click to set a new alert threshold.

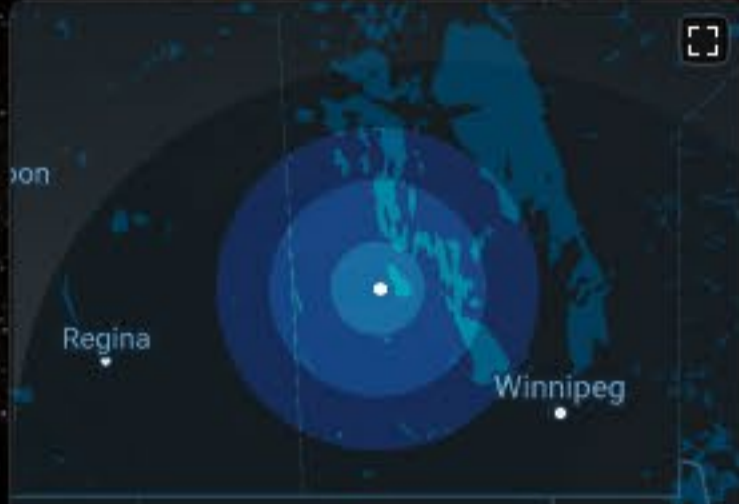
NEW ALERT



Click here to add a new threat and set threshold for getting mobile alerts. Lorem ipsum dolor sit amet. Phasellus eleifend euismod arcu.

DAUPHIN

Monitored threats in Dauphin



You are watching for 27 different threat types in 50kms radius of Dauphin. Currently there are 42 Threats present in the area.

Threats: Dozens Tension: Low

Suspend Adjust

MONTEBELLO

Monitored threats in Montebello



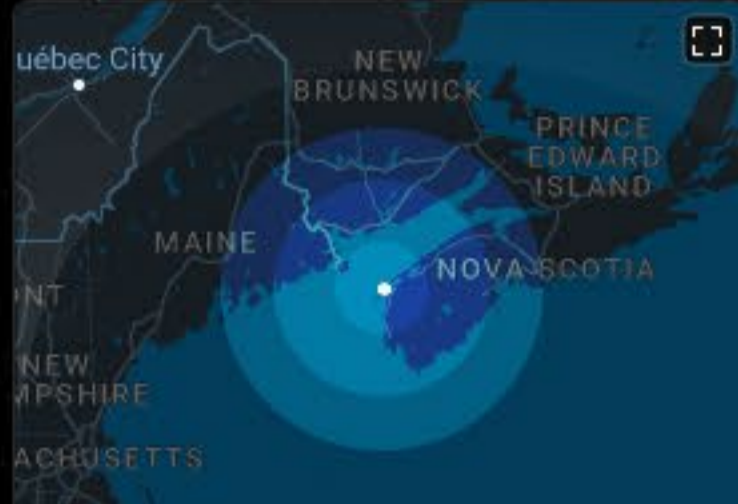
You are watching for 8 different threat types in 250kms radius of Montebello. Currently there are 316 Threats present in the area.

Threats: Hundreds Tension: High

Suspend Adjust

FREEPORT

Monitored threats in Freeport



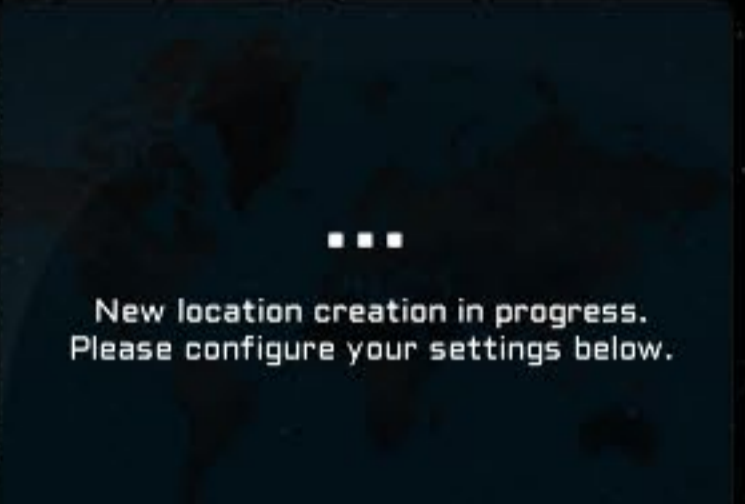
You are watching for 34 different threat types in 50kms radius of Freeport. Currently there are only 3 Threats present in the area.

Threats: Very Few Tension: None

Suspend Adjust

MONITOR NEW LOCATION

Click to set a new location to monitor



New location creation in progress. Please configure your settings below.

Click here to add a new location to monitor. Lorem ipsum dolor sit amet. Phasellus eleifend euismod arcu.

NEW LOCATION

Choose a new location to monitor.

Address: Harvey I, Range: 25 km, Notifications: Website, SMS, Mobile APP. Includes map of Harvey, NB and location details like coordinates, area, and threats.

LIVE FEED

Live feed tailored according to your preferences

Settings

- News feed items including CBC Broadcast, CDC Announcement, and USGS Earthquake Hazards Program with timestamps and brief descriptions.

YELLOWSTONE

Chance of a supervolcano eruption

SUPERVOLCANO



The threat of yellowstone becoming a supervolcano is currently **LOW** with the estimation of 44% by the end of this year.

Suspend Adjust

ATLANTIC SHORE

Chance of a tsunami in Atlantic shoreline

TSUNAMI



Tsunami threat in Atlantic shores are currently **VERY LOW** with the estimation of 6% at this moment.

Suspend Adjust

NORTH KOREA

Chance of North Korea launching ICBM's

NUCLEAR WINTER



North Korea's recent military moves increased the threat levels by 12%. Current threat level is **HIGH** with the estimation of 68%.

Suspend Adjust

ADD A NEW ALERT

Click to set a new alert threshold

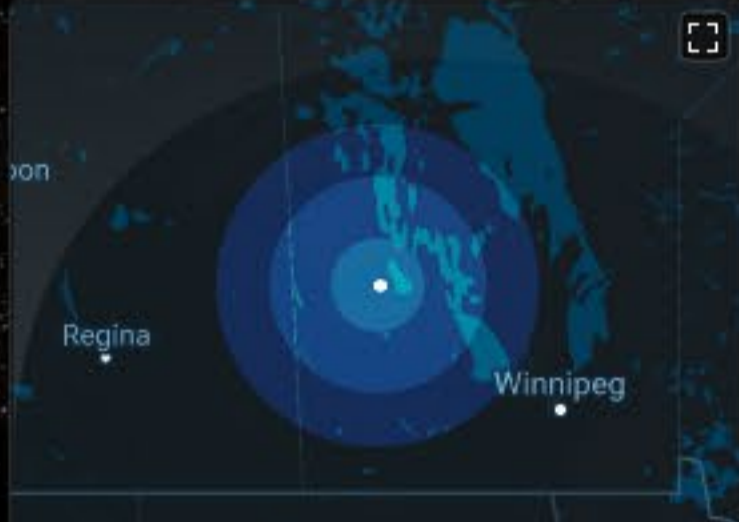
NEW ALERT



Click here to add a new threat and set threshold for getting mobile alerts. Lorem ipsum dolor sit amet. Phasellus eleifend euismod arcu.

DAUPHIN

Monitored threats in Dauphin



You are watching for 27 different threat types in 50kms radius of Dauphin. Currently there are 42 Threats present in the area.

Threats: [Progress bar] Dozens  
Tension: [Progress bar] Low

Suspend Adjust

MONTEBELLO

Monitored threats in Montebello



You are watching for 8 different threat types in 250kms radius of Montebello. Currently there are 316 Threats present in the area.

Threats: [Progress bar] Hundreds  
Tension: [Progress bar] High

Suspend Adjust

FREEPORT

Monitored threats in Freeport



You are watching for 34 different threat types in 50kms radius of Freeport. Currently there are only 3 Threats present in the area.

Threats: [Progress bar] Very Few  
Tension: [Progress bar] None

Suspend Adjust

MONITOR NEW LOCATION

Click to set a new location to monitor



New location creation in progress. Please configure your settings below.

Click here to add a new location to monitor. Lorem ipsum dolor sit amet. Phasellus eleifend euismod arcu.

NEW LOCATION

Choose a new location to monitor.

Address

Harvey, NB

Range

Adjust the radius of your are of interest.

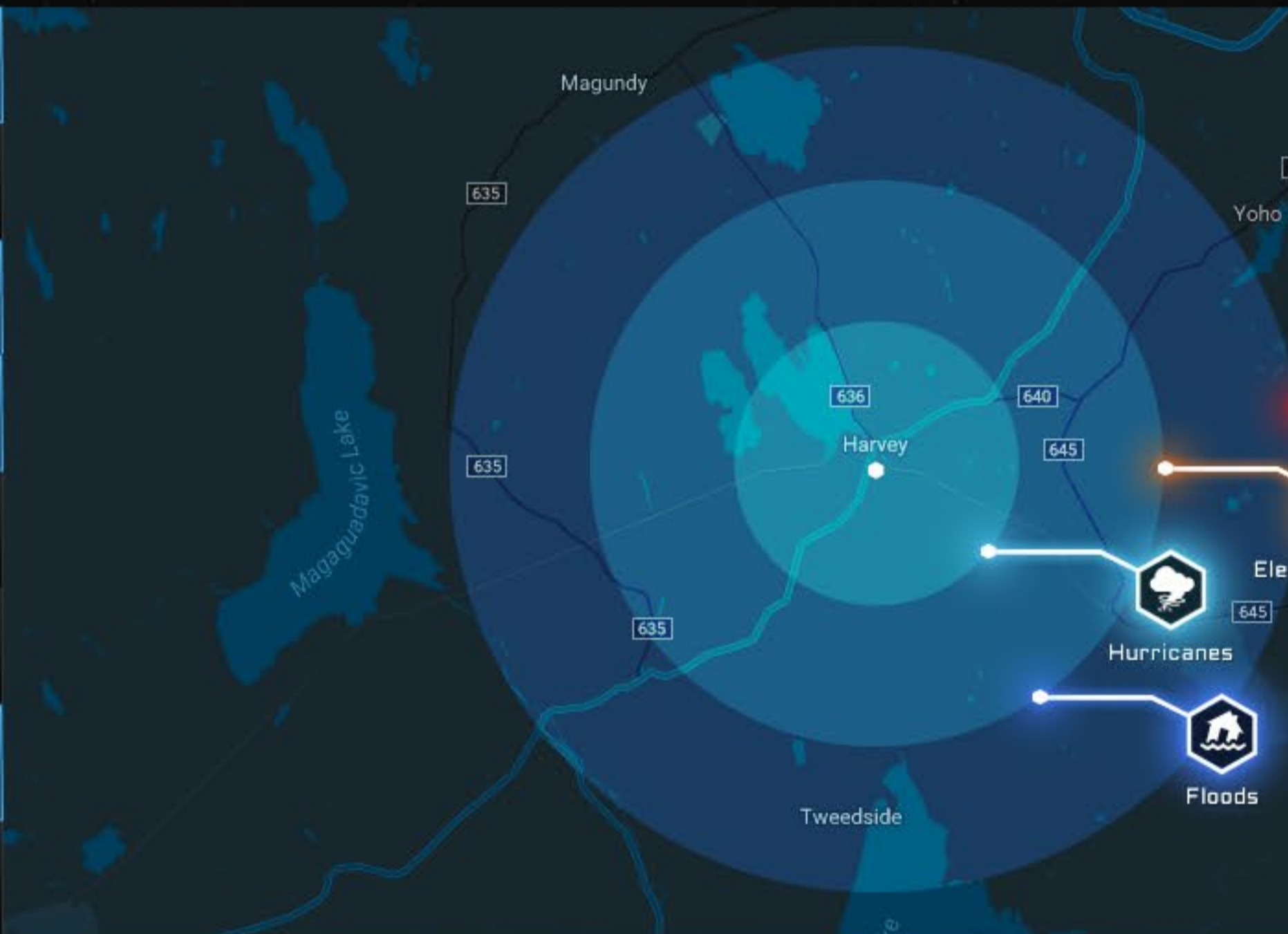
Radius: [Progress bar] 25 km

Notifications

Chose the way you want to get notifications for your area.

Website  Desktop  Email  SMS  Mobile APP

- Water
- Earth
- Fire
- Wind
- Biological
- Nuclear
- Human-made
- Celestial



**Harvey**  
Harvey is a village in York County, in the Canadian province of New Brunswick. The village is approximately 35 km southwest of Fredericton.

**Coordinates**  
45°43'45"N, 67°00'25"W

**Area**  
945.74 km<sup>2</sup>

**Population**  
1363

**Households**  
487

**Density**  
203.3/km<sup>2</sup>

**Historical Threats**  
Floods, Wildfires, Storms, Food Destructions, Contaminations.

**Current Threats**  
Flood, Electric Outage

**Time Zone**  
Atlantic (UTC-4)

LIVE FEED

Live feed tailored according to your preferences

Settings

CBC Broadcast

4.7 MWW Aftershock hits Harvey - News cast by Olivia Pasquarelli

10 Dec 2017 - 04:22:28 UTC

CDC Announcement

Flooding reported in Halifax. Dartmouth experiences a tidal surge of 10 feet flooding downtown businesses. Lorem ipsum dolor sit amet, consectetur adipiscing elit. Mauris ullamcorper hendrerit tortor eget porta. Cras efficitur quam nec leo vehicula, et ultricies nulla ultrices. - Read Article

10 Dec 2017 - 05:31:40 UTC

CBC Broadcast

Outbreak of tuberculosis at University of New Brunswick. - See Details

10 Dec 2017 - 05:48:12 UTC

CDC Announcementt

Flooding reported in Halifax. Dartmouth experiences a tidal surge of 10 feet flooding downtown businesses. Lorem ipsum dolor sit amet, consectetur adipiscing elit. Mauris ullamcorper hendrerit tortor eget porta. Cras efficitur quam nec leo vehicula, et ultricies nulla ultrices. Vivamus metus purus, tristique in dapibus at, tristique at tellus. - Jean Mason

10 Dec 2017 - 06:19:33 UTC

Near Threat Report

M5.4 - 9KM WSW of Fredericton, NB Earthquake detailed report available. - Read Article

10 Dec 2017 - 06:21:16 UTC

USGS Earthquake Hazards Program

10 Dec 2017 - 06:29:51 UTC

YELLOWSTONE

Chance of a supervolcano eruption

SUPERVOLCANO



The threat of yellowstone becoming a supervolcano is currently **LOW** with the estimation of **44%** by the end of this year.

Suspend Adjust

ATLANTIC SHORE

Chance of a tsunami in Atlantic shoreline

TSUNAMI



Tsunami threat in Atlantic shores are currently **VERY LOW** with the estimation of **6%** at this moment.

Suspend Adjust

NORTH KOREA

Chance of North Korea launching ICBM's

NUCLEAR WINTER



North Korea's recent military moves increased the threat levels by 12%. Current threat level is **HIGH** with the estimation of **68%**.

Suspend Adjust

ADD A NEW ALERT

Click to set a new alert threshold

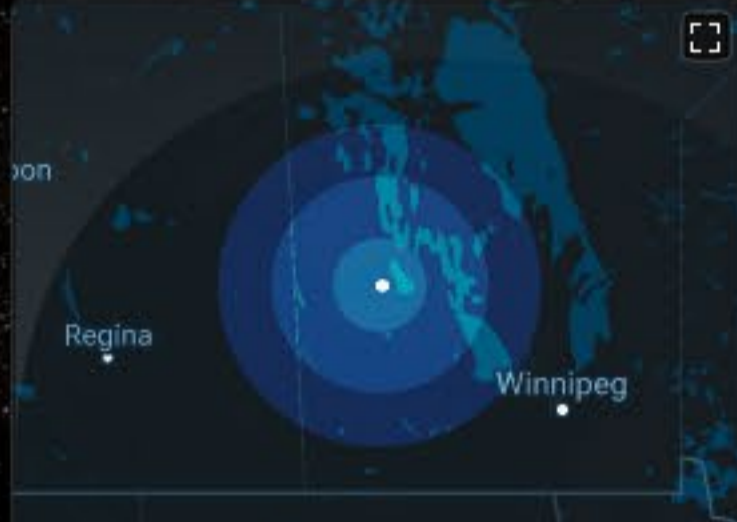
NEW ALERT



Click here to add a new threat and set threshold for getting mobile alerts. Lorem ipsum dolor sit amet. Phasellus eleifend euismod arcu.

DAUPHIN

Monitored threats in Dauphin



You are watching for **27** different threat types in **50kms** radius of **Dauphin**. Currently there are **42** Threats present in the area.

Threats:  Dozens  
Tension:  Low

Suspend Adjust

MONTEBELLO

Monitored threats in Montebello



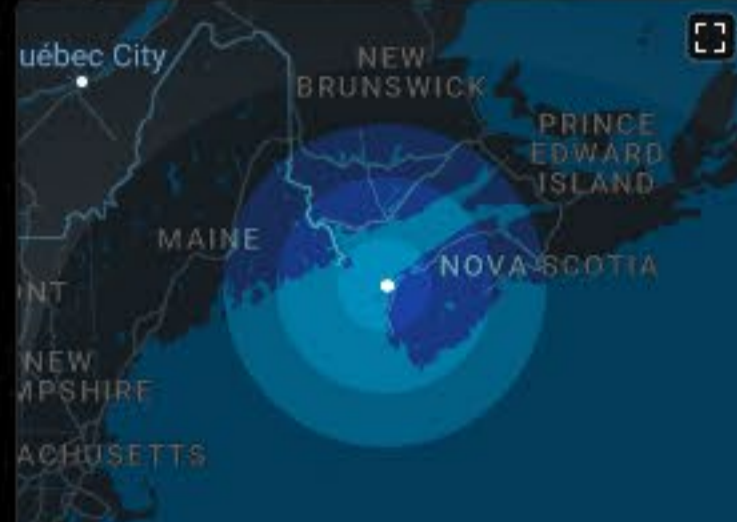
You are watching for **8** different threat types in **250kms** radius of **Montebello**. Currently there are **316** Threats present in the area.

Threats:  Hundreds  
Tension:  High

Suspend Adjust

FREEPORT

Monitored threats in Freeport



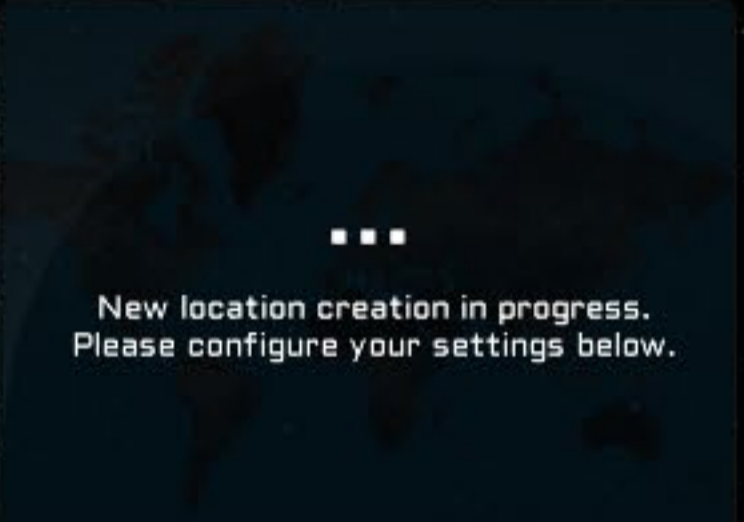
You are watching for **34** different threat types in **50kms** radius of **Freeport**. Currently there are only **3** Threats present in the area.

Threats:  Very Few  
Tension:  None

Suspend Adjust

MONITOR NEW LOCATION

Click to set a new location to monitor



New location creation in progress. Please configure your settings below.

Click here to add a new location to monitor. Lorem ipsum dolor sit amet. Phasellus eleifend euismod arcu.

NEW LOCATION

Choose a new location to monitor.

**Address**  
Harvey, NB

**Range**  
Adjust the radius of your are of interest.  
Radius:  25 km

**Notifications**  
Chose the way you want to get notifications for your area.  
 Website  Desktop  Email  SMS  Mobile APP

- Water
- Earth
- Fire
- Wind
- Biological
- Nuclear
- Human-made
- Celestial

Contaminations  
Droughts  
Floods

Volcanoes

Wildfires

Electric Outages

Hurricanes

Tornadoes

Sand Storms

Crime

**Harvey**  
Harvey is a village in York County, in the Canadian province of New Brunswick. The village is approximately 35 km southwest of Fredericton.

**Coordinates**  
45°43'45"N, 67°00'25"W

**Area**  
945.74 km<sup>2</sup>

**Population**  
1363

**Households**  
487

**Density**  
203.3/km<sup>2</sup>

**Historical Threats**  
Floods, Wildfires, Storms, Food Destructions, Contaminations.

**Current Threats**  
Flood, Electric Outage

LIVE FEED

Live feed tailored according to your preferences

Settings

- CBC Broadcast** 10 Dec 2017 - 04:22:28 UTC  
4.7 MWW Aftershock hits Harvey - News cast by [Olivia Pasquarelli](#)
- CDC Announcement** 10 Dec 2017 - 05:31:40 UTC  
Flooding reported in Halifax. Dartmouth experiences a tidal surge of 10 feet flooding downtown businesses. Lorem ipsum dolor sit amet, consectetur adipiscing elit. Mauris ullamcorper hendrerit tortor eget porta. Cras efficitur quam nec leo vehicula, et ultricies nulla ultrices. - [Read Article](#)
- CBC Broadcast** 10 Dec 2017 - 05:48:12 UTC  
Outbreak of tuberculosis at University of New Brunswick. - [See Details](#)
- CDC Announcementt** 10 Dec 2017 - 06:19:33 UTC  
Flooding reported in Halifax. Dartmouth experiences a tidal surge of 10 feet flooding downtown businesses. Lorem ipsum dolor sit amet, consectetur adipiscing elit. Mauris ullamcorper hendrerit tortor eget porta. Cras efficitur quam nec leo vehicula, et ultricies nulla ultrices. Vivamus metus purus, tristique in dapibus at, tristique at tellus. - [Jean Mason](#)
- Near Threat Report** 10 Dec 2017 - 06:21:16 UTC  
M5.4 - 9KM WSW of Fredericton, NB Earthquake detailed report available. - [Read Article](#)
- USGS Earthquake Hazards Program** 10 Dec 2017 - 06:29:51 UTC